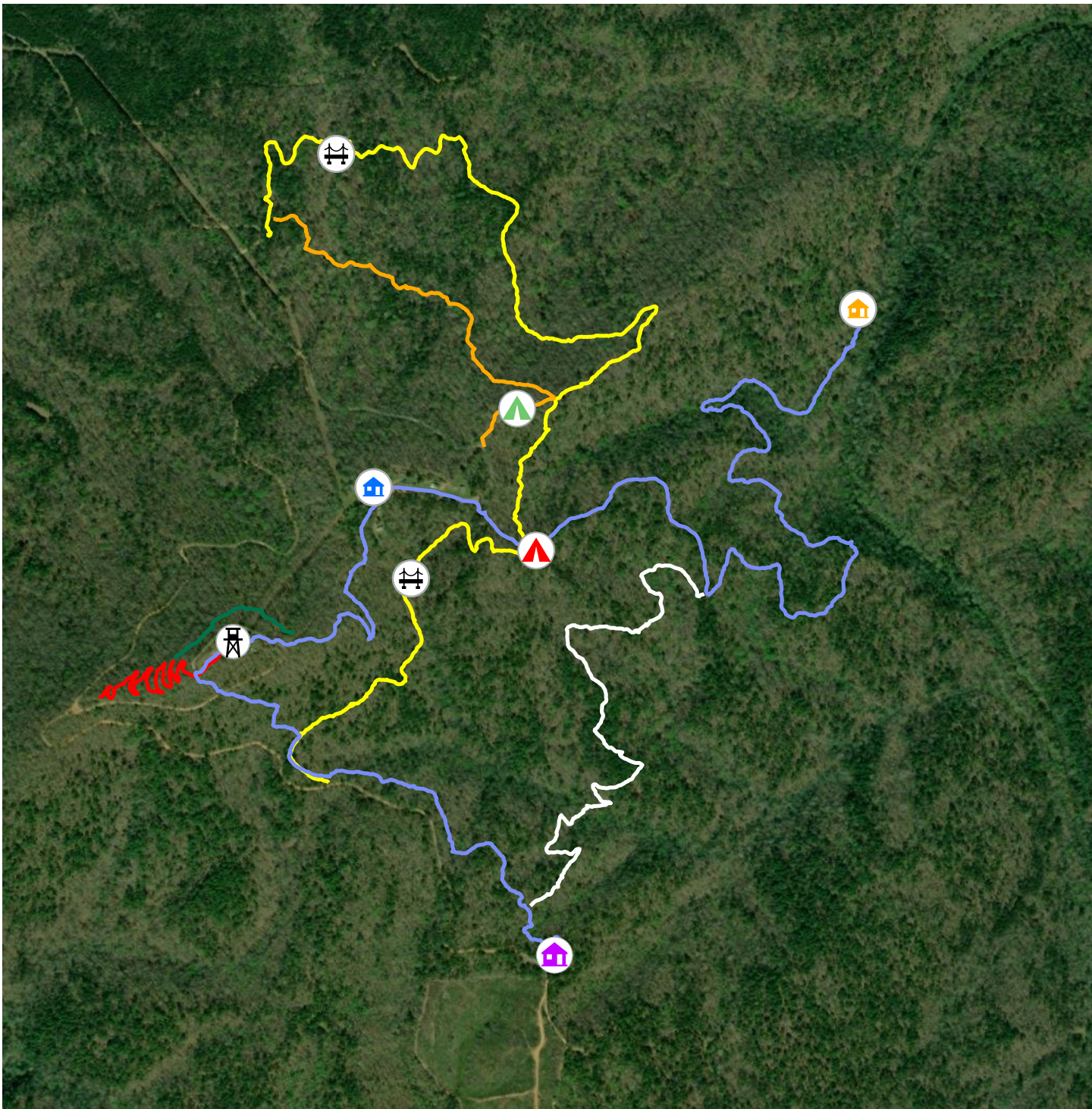


# FLAGG MOUNTAIN TRAILS

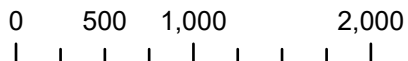















Mary Thurman: 334-561-5467



Date: 08/01/2023

US Feet



 Flag Mountain Trail - 1.98 Miles	 Bridge
 Old C.C.C. Trail - 0.18 Miles	 C.C.C. Cabin Area
 Pinhoti Cutoff - 0.89 Miles	 C.C.C. Tower
 Pinhoti Trail - 2.83 Miles	 Chestnut Ridge
 Ruins Cutoff - 0.60 Miles	 Pavilion
 The Approach Trail - 0.46 Miles	 Ruins
	 Shelter

